

**GENERAL NOTES**

1. The location, size, depth and identification of existing services that may be shown or referred to on this drawing have been assessed from non intrusive observations, record drawings or the like. The contractor shall safely carry out intrusive investigations, trial holes or soundings prior to commencing work to satisfy himself that it is safe to proceed and that the assessments are accurate. Any discrepancies shall be notified to gta prior to works commencing.

2. Tender or billing drawings shall not be used for construction or the ordering of materials.

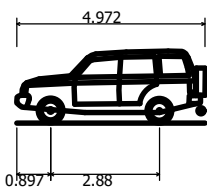
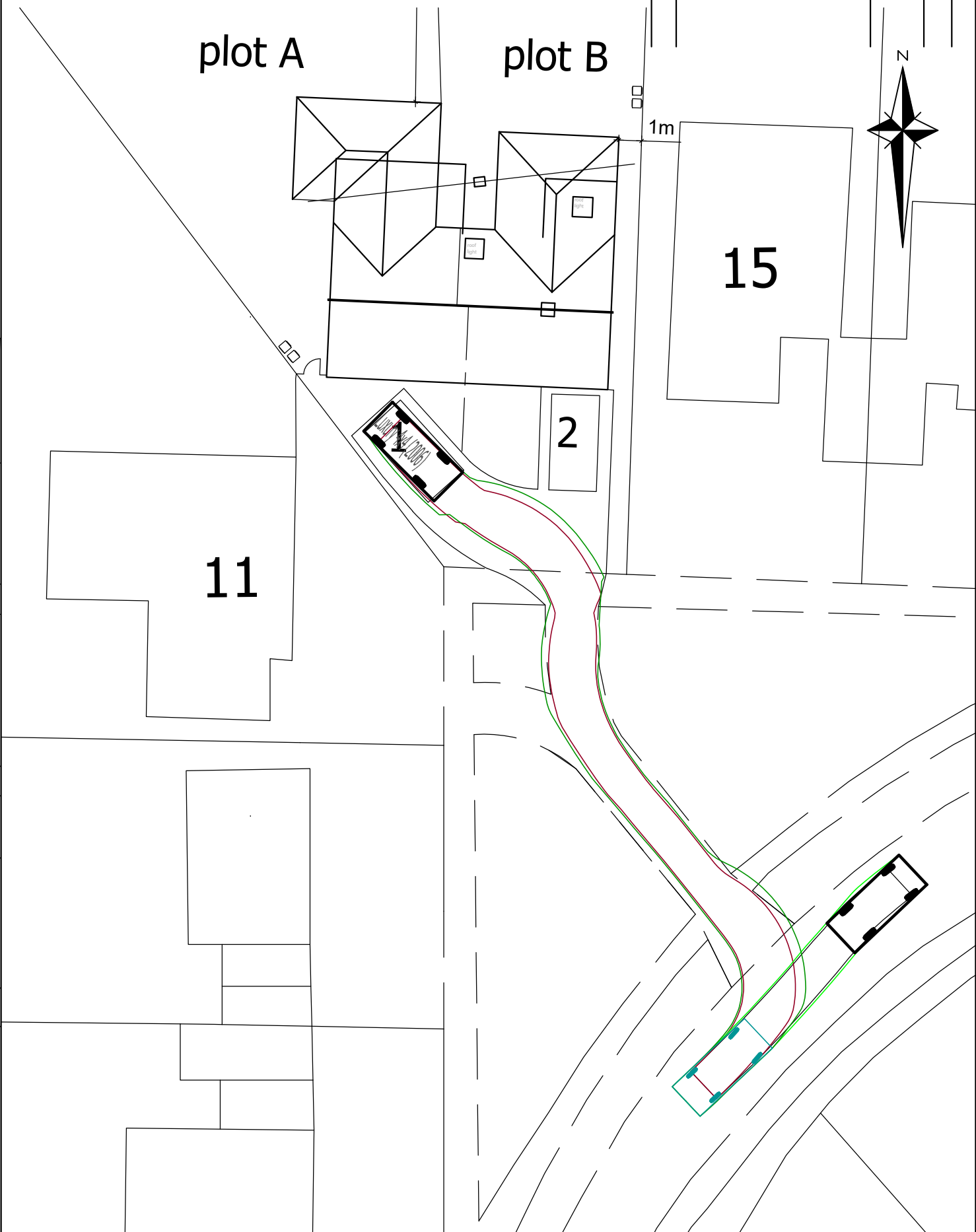
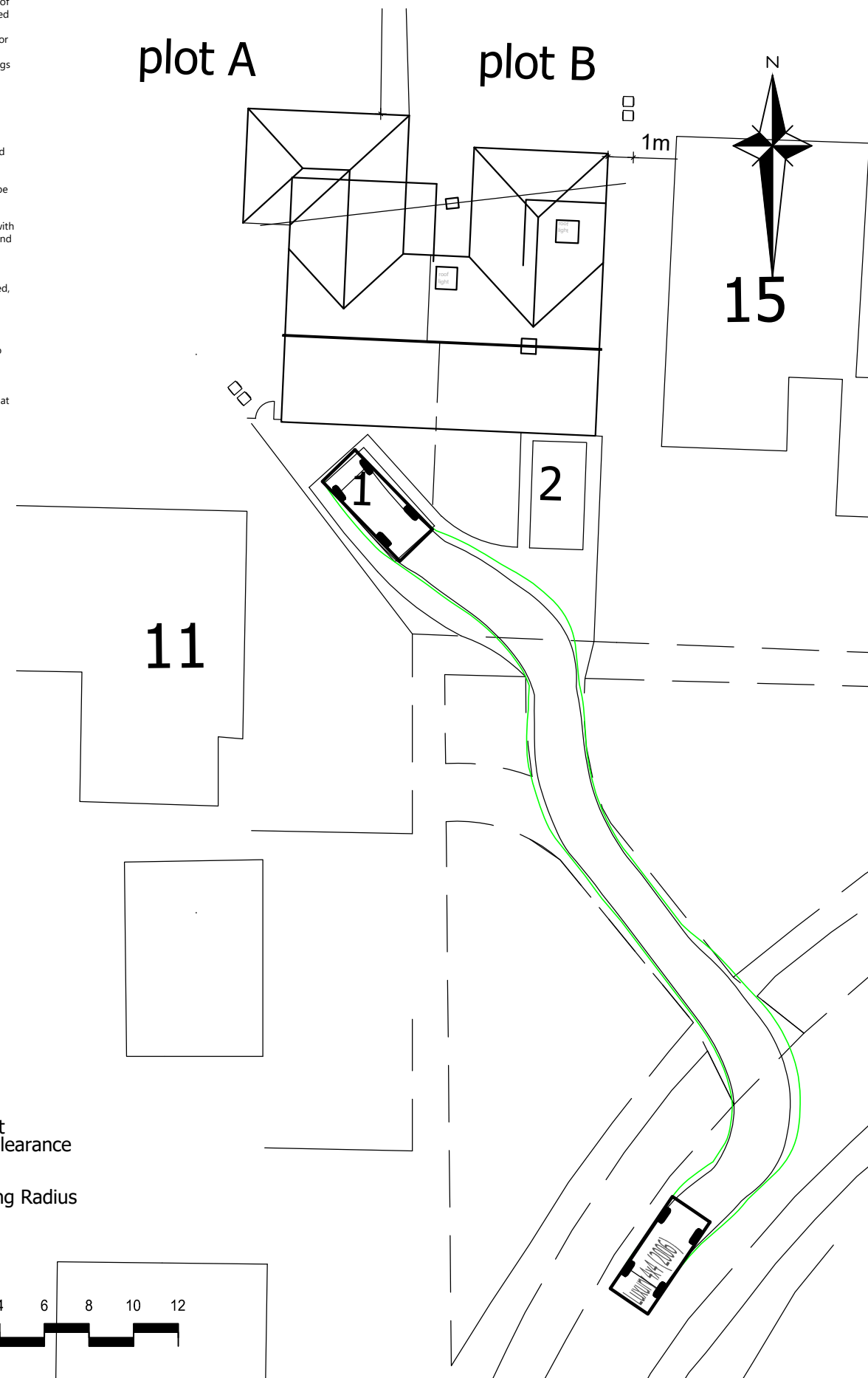
3. Do not scale. All dimensions and levels to be site confirmed.

4. This drawing shall be read in conjunction with all relevant architects, consultants drawings and specifications, together with H&S plan requirements

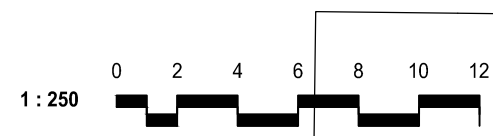
5. Copyright : This drawing must not be copied, amended nor reproduced without the prior written agreement of gta.

6. All drawings specifications and recommendations made by gta are subject to Local Authority and other relevant Statutory Authorities approval. Any works or services made abortive due to the client proceeding prior to these approvals is considered wholly at the Clients risk. gta hold no responsibility for resulting abortive works or costs.

Rev	Amendments	Date	Dsn	Chk



Luxury 4x4 (2006)  
 Overall Length  
 Overall Width  
 Overall Body Height  
 Min Body Ground Clearance  
 Max Track Width  
 Lock to lock time  
 Kerb to Kerb Turning Radius



 Gloucester House, 66a Church Walk, Burgess Hill, West Sussex, RH15 9AS Tel.01444 871444 Web: www.gtacivils.co.uk	Client	Architect	Project	Title	Status
	HEATHLAND HOMES	GWP ARCHITECTS LTD	13 WILDERNESS RD HURSTPIERPOINT	VEHICLE SWEPT PATH	PLANNING
					Date FEBRUARY 2018
					Scale @ A3 1:250
					Drawing Number 7347-001
					Rev.