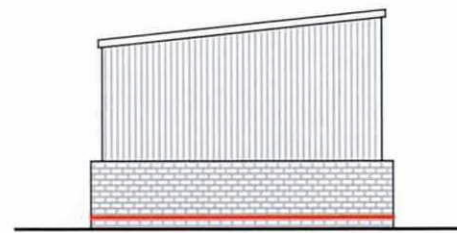
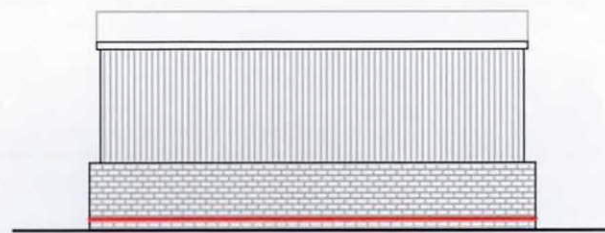


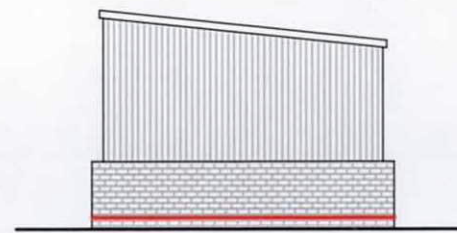
Proposed Front Elevation
1:100



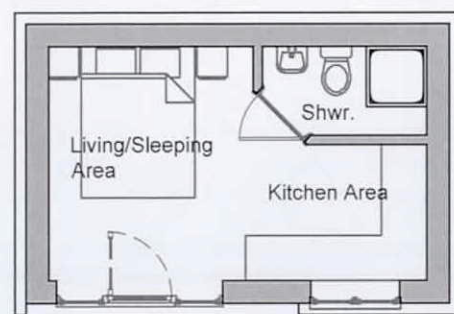
Proposed Side Elevation
1:100



Proposed Rear Elevation
1:100



Proposed Side Elevation
1:100



Proposed Ground Floor Plan
1:100

MID SUSSEX DC
ENVIRONMENT DIVISION

16 APR 2018

Scale bar for use with plans

0cm 1 2 3 4 5

CLIENT
Mr & Mrs
Ellis Lawson

JOB
Northbrooks
Danworth Lane
Hurstpierpoint
Hassopcks, BN9 9LW

TITLE
Proposed Granary Details

DATE
March 18

SCALE
1:100 @ A3

DWG NO.
06

REVISIONS

REF NO.
05.003.0510



Plans are drawn to scale shown,
FOR PLANNING PURPOSES ONLY

THE DRAWING OFFICE
77 Commercial Road, Paddock Wood, Kent TN12 6DS
Tel. 01892 832325 Fax. 01892 834700
drawing@lambertandfoster.co.uk
www.lambertandfoster.co.uk

bloomfields
CHARTERED TOWN PLANNERS

Lambert & Foster
EST 1900
PART OF THE LOCAL LANDSCAPE

© DO NOT USE site layout drawings for conveyancing. Contractors must verify all dimensions at the site before setting out, commencing working or making shop drawings. Drawings and designs are the copyright of Lambert and Foster and must not be copied without prior consent.