

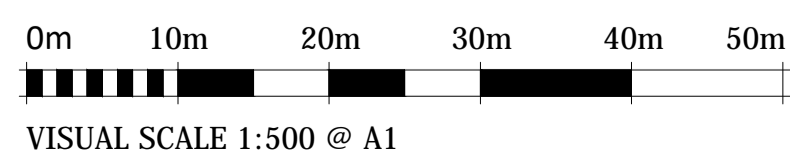
**FOR PLANNING
PURPOSES ONLY**

NOT FOR CONSTRUCTION

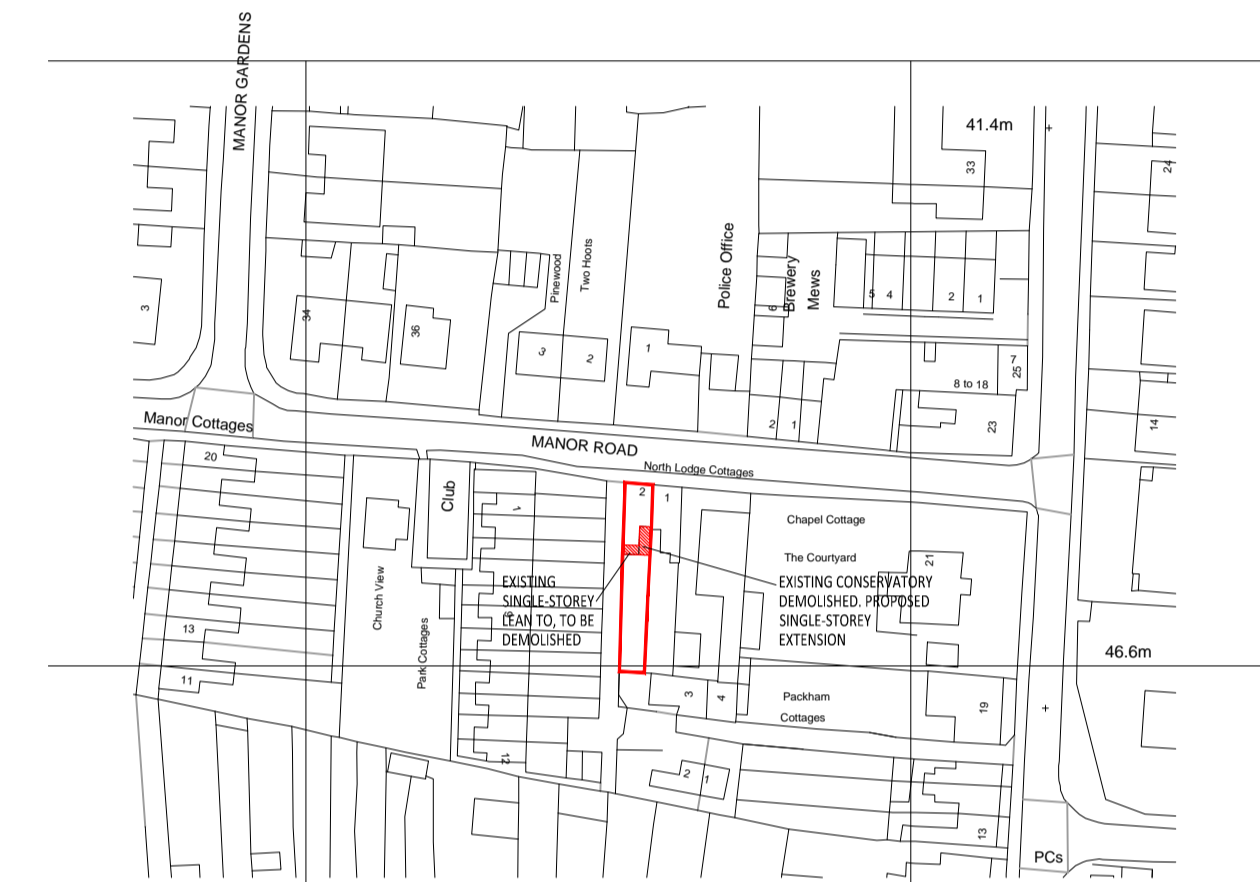


Mapping contents (c) Crown copyright and database rights 2018 Ordnance Survey 100035207

**SITE BLOCK PLAN - AS PROPOSED
SCALE @ 1:500 ON AN A1 SHEET**

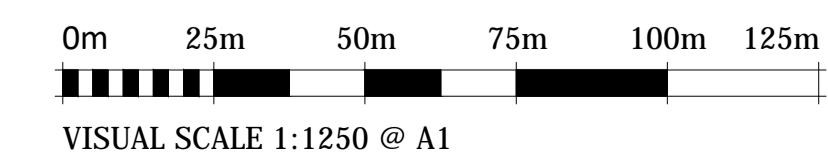


VISUAL SCALE 1:500 @ A1



Mapping contents (c) Crown copyright and database rights 2018 Ordnance Survey 100035207

**SITE LOCATION PLAN - AS PROPOSED
SCALE @ 1:1250 ON AN A1 SHEET**



VISUAL SCALE 1:1250 @ A1

NOTES.
DO NOT SCALE OFF THIS DRAWING
EXCEPT FOR PLANNING APPLICATION
PURPOSES

CHECK ALL DIMENSIONS ON SITE BEFORE
ANY WORK IS COMMENCED.

ALL GOODS MATERIALS AND
WORKMANSHIP MUST CONFORM WITH
CURRENT BUILDING REGULATIONS,
BRITISH STANDARDS AND CODES OF
PRACTICE.

R.I.B.A BASIC SERVICES GIVEN/ NOT
GIVEN.

COPYRIGHT OF THIS DRAWING IS
RETAINED BY GEORGE BAXTER
ASSOCIATES LTD. AND IT MUST NOT BE
REPRODUCED WITHOUT WRITTEN
CONSENT.

PLANNING

REV.	DATE.	BY.	AMENDMENT.

GEORGE BAXTER ASSOCIATES
 GEORGE BAXTER ASSOCIATES LTD.
 3 LUCASTES MEWS
 PADDOCKHALL ROAD
 HAYWARDS HEATH
 WEST SUSSEX
 RH16 1HE
 (01444) 847455
 info@georgebaxterassociates.co.uk
 www.georgebaxterassociates.co.uk

CLIENT.
Mr. & Mrs. A. Bhagwat

PROJECT.
**2 North Lodge Cottages,
Manor Road,
Hurstpierpoint, West Sussex
BN6 9UH**

DRAWING.
**Site Block and Location Plans As
Proposed**

DATE. 27.09.2018	SCALE. Varies A1	DRAWN BY. RH CHECKED BY. MC
---------------------	---------------------	--

DRAWING NO.
2.03